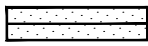



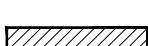














NOTES:

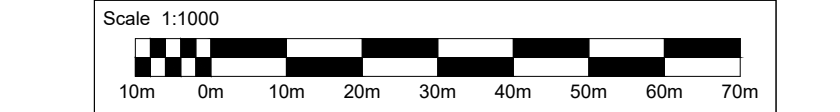
1. Orders under section 8 and 14 of Highways Act.
2. This plan does not show widths or construction details.

KEY:

-  New Highway
-  Highway to be improved
-  Highway to be stopped up
-  Private means of access to be stopped up
-  New private means of access
-  Classified road boundary
-  Side road boundary
-  Parish boundary
-  Public rights of way (labelled)
-  Existing highway boundary
-  Ordnance Survey field numbers
-  Reference given to un-numbered fields
-  Private means of access to be stopped up reference label
-  New private means of access reference label
-  New side road reference label

The Common Seal of
CHESHIRE EAST BOROUGH COUNCIL
was hereunto affixed
in the presence of

Dated this day of 2020



This map is based upon Ordnance Survey material with the permission of Ordnance Survey on behalf of the Controller of Her Majesty's Stationery Office © Crown copyright. Unauthorised reproduction infringes Crown copyright and may lead to prosecution or civil proceedings.
CHESHIRE EAST COUNCIL 100049045 2019



THE CHESHIRE EAST BOROUGH COUNCIL
AND CHESHIRE WEST AND CHESTER
BOROUGH COUNCIL (MIDDLEWICH
EASTERN BYPASS) CLASSIFIED ROAD)
(SIDE ROADS) ORDER 2020

PRIVATE MEANS OF
ACCESS ALTERATIONS
PLAN NO. 2